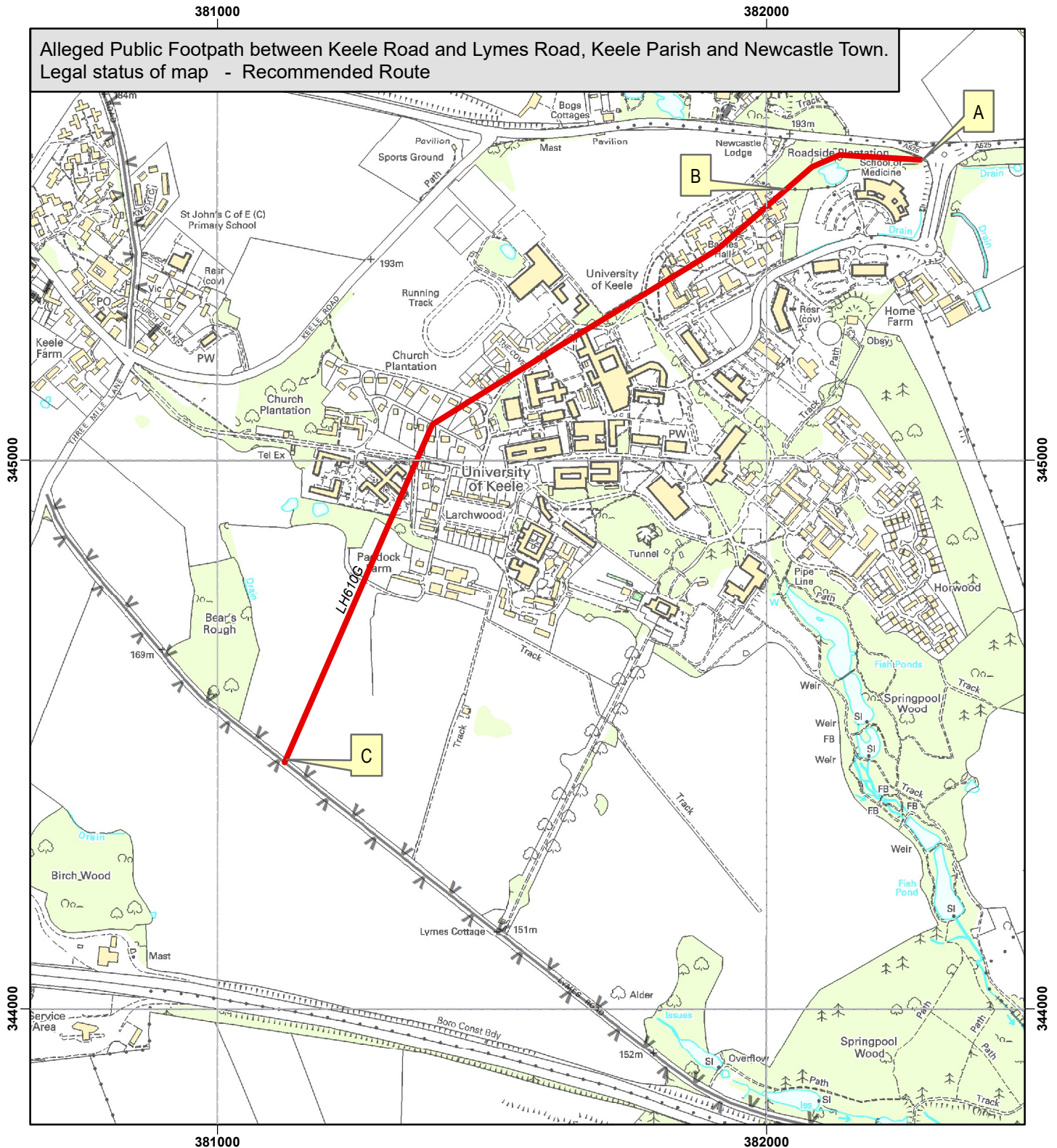



Wildlife and Countryside Act 1981, Section 53A(2)(b)
 Keele Parish and Newcastle Town, Staffordshire,
 Addition of Footpath to
 Definitive Map and Statement.




Map created at the scale of 1:10,000
 (facsimiles may vary)

© Crown Copyright and database rights 2019.
 Ordnance Survey 100019422. You are not
 permitted to copy, sub-license, distribute or
 sell any of this data to third parties in any form.
 Use of this data is subject to the terms and conditions
 shown at www.staffordshire.gov.uk/maps.
 Produced by Staffordshire County Council, 03/10/2019.

 Right of Way to be added (A - B - C)

Rights of Way Unaffected

 Footpath

 Byway Open to All Traffic

File Reference LH610G